



WHITE  
BAY  
POWER  
STATION

# TRAVEL ACCESS GUIDE

Constructed between 1912 and 1917, White Bay Power Station is a significant industrial landmark that stands proudly on the traditional lands of the Wann and Gadi people.

The power station played a pivotal role in powering Sydney's trams and later, its rail network, for over six decades. Today, it offers a glimpse into Sydney's industrial past and serves as a fascinating reminder of the city's evolving energy landscape.

 @whitebaypowerstation

 @whitebaypowerstationwangel



## Plan your trip

Plan ahead with NSW Transport's Trip Planner. Visit [transportnsw.info](https://transportnsw.info) or scan the QR



# GETTING TO WHITE BAY POWER STATION

## **B** Bus

Routes 441 & 442

The closest public bus stops are on Robert St and Victoria Road, just a two -minute walk from White Bay Power Station (WBPS). Regular routes 441 and 442 pick up from Stands B and D at Queen Victoria Building (QVB), York St. The route summary and average timings for regular route service is as follows.

441

City Art Gallery to Birchgrove  
(Loop Service)

Mon-Fri: 7am–11.30pm, every 10-15 mins  
Weekends: 8.20am–11.30pm, every 30-60mins

442

City QVB to Balmain East Wharf  
(Loop Service)

Mon-Fri: 5.30am–11.40pm, every 10 mins  
Weekends: 7am–11.40pm, every 10mins

## **L** Light Rail

Rozelle Bay Light Rail Stop is located on the L1 line Central Station to Dulwich Hill and 1.7km walking distance from WBPS. The light rail stop is a 15 minute walk via the new Rozelle Parklands. The details of the L1 line servicing the stop are shown below:

L1

Dulwich Hill Line

Mon-Fri: 6.20am to Late, every 8-15 mins  
Weekend: 6.20am-11.20pm, every 10-15 mins

## **F** Ferry

Balmain East Wharf is located 2.6 km away from the WBPS. The wharf is serviced by the F4 ferry route from Pyrmont to Circular Quay. Once at the wharf there is a bus stop on Darling Street serviced by the 442 service which runs every 10 minutes. The 442 will stop at the venue on Robert Street.

Balmain Wharf is serviced by the F3 and F8 ferry routes.

The ferry timetable is shown below:

F3

Parramatta to Circular Quay

Mon-Fri: 8pm–11.30pm, every 60 mins  
Weekend: 8pm– 11.30pm, every 60 mins

F4

Circular Quay to Pyrmont Bay

Mon-Fri: 6am–8pm, every 20-30 mins  
Weekend: 8am– 8pm, every 20-30 mins

F8

Cockatoo Island to Circular Quay

Mon-Fri: Check Trip Planner  
Weekend: Check Trip Planner

For other ferry stops, such as Blackwattle Bay, see [transportnsw.info](http://transportnsw.info).



## Cycling


WBPS is surrounded by on-road and off-road bike routes that can connect you to the broader network.

See the Active Travel Map on page 4 for more information and the map on page 5 for dedicated bike parking areas available at WBPS.




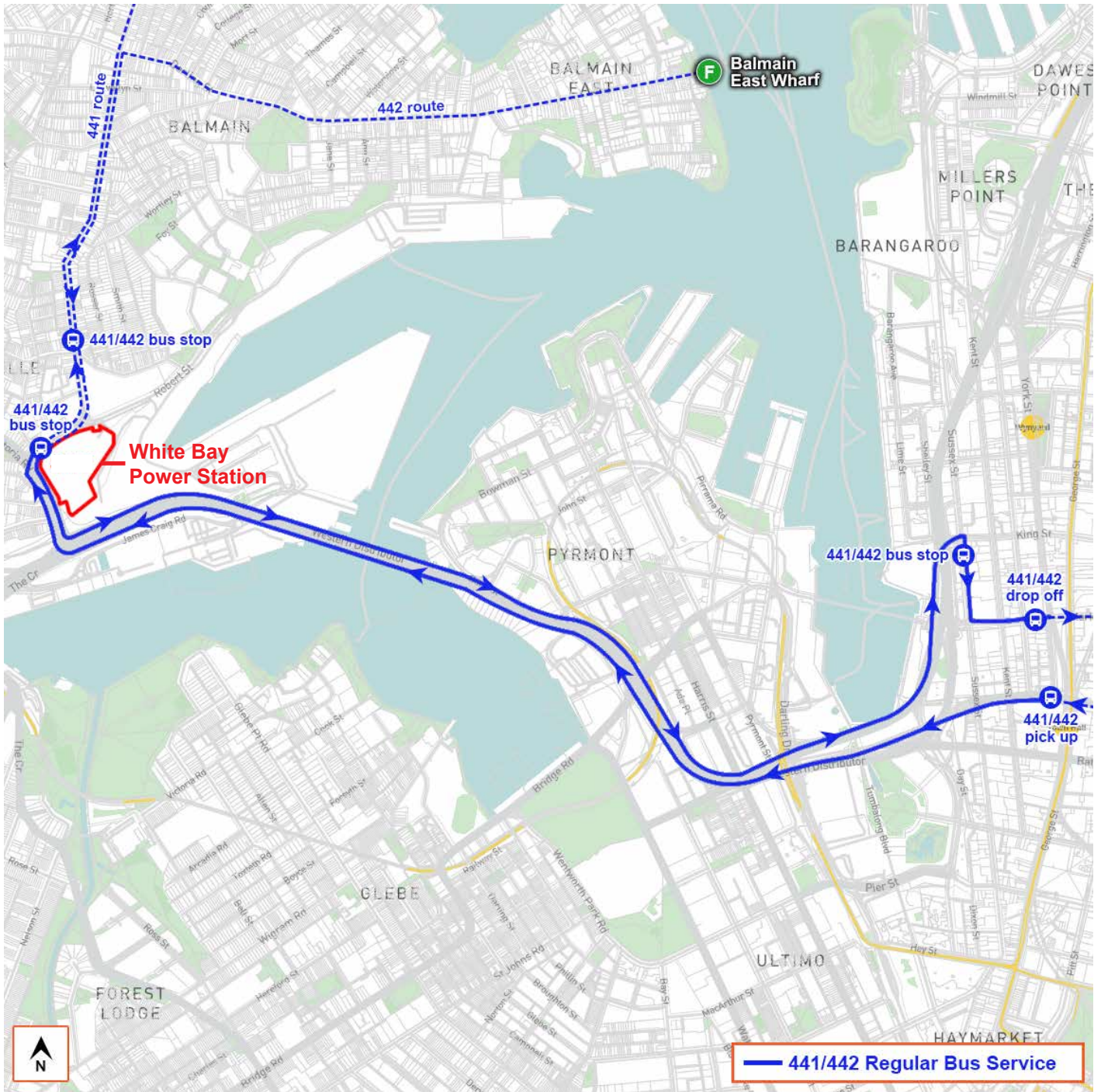
## Walking

WBPS is easily accessible for pedestrians from local areas and public bus stops on Robert Street and Victoria Road. The nearest public bus stops are within 100 metres, which is a 2 minute walk. See the Active Travel Map on page 4 for walking routes you can easily access.




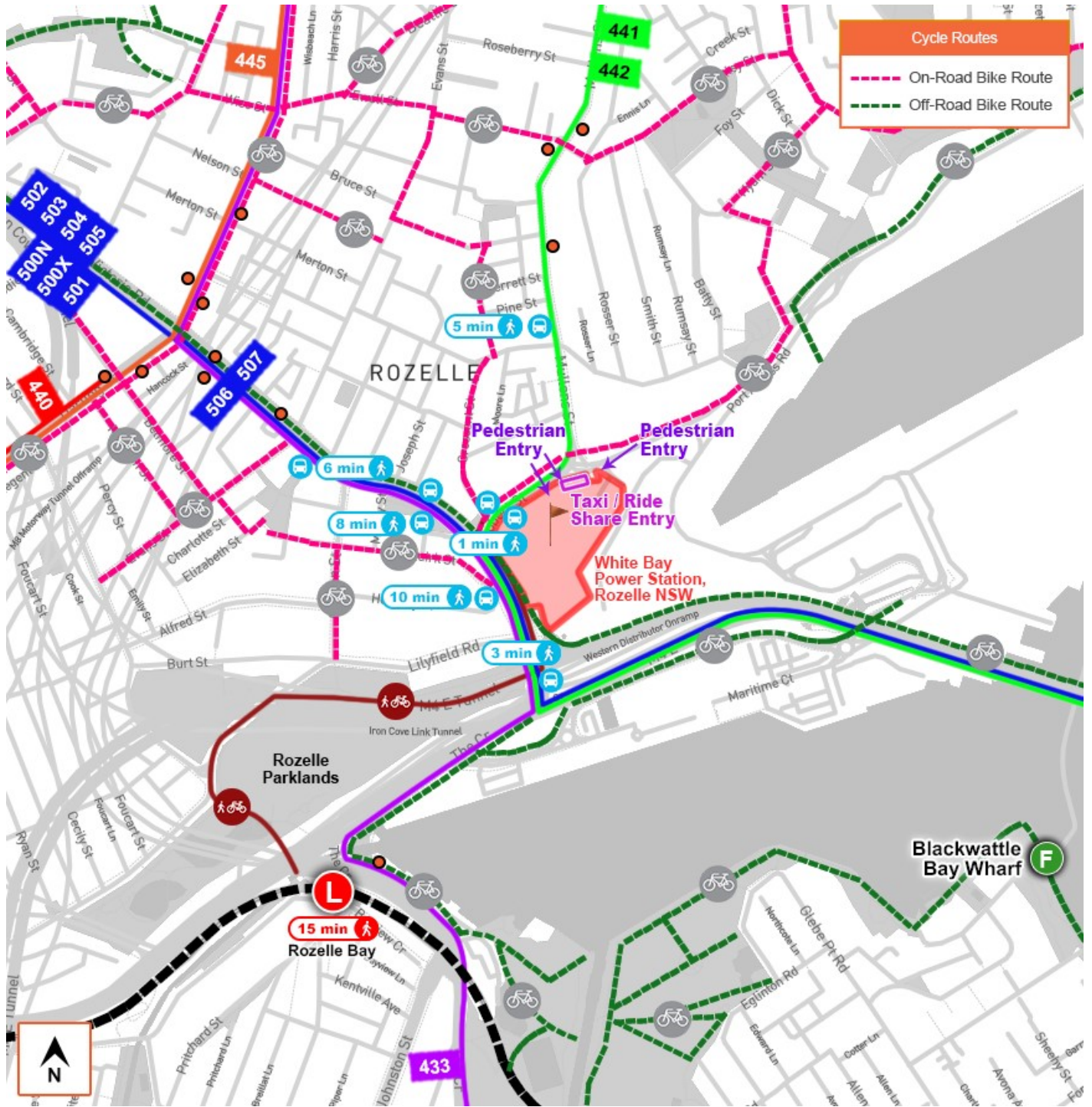


# BUS SERVICES MAP





# ACTIVE TRAVEL MAP



# VENUE MAP

## Venue Access

Pedestrian access to the WBPS is provided via three access points located on Robert Street site frontage, as shown on the map below. These provide convenient access to the broader active and public transport network.

Vehicular access (e.g Rideshare and Taxis) is via the entry-only driveway at Gate 1 to the northeast of the WBPS frontage to Robert Street. Vehicles will circulate one-way clockwise to pick-up and drop-off passengers, before departing via the exit-only driveway onto Robert Street at the WBPS's northwest frontage. There is no parking available at the WBPS or in nearby streets.

## Facilities

To encourage sustainable travel, WBPS is equipped with facilities including:

- Racks for 36 bicycles
- Dedicated shuttle bus pick up/drop off zone
- Two accessible car parking spaces
- No other car parking on-site

